Revised plan.
C/E A1/25600/96 @ 15/11/96

A/23942/527/96

Planning Permit No.

APPROVED
SUBJECT TO THE CONDITIONS IN THIS OFFICE LETTER.
No. A1/25600/96 Date 2-11-96
O/S
FOR MEMBER SECRETARY
MADRAS METROPOLITAN DEVELOPMENT AUTHORITY
MADRAS 600 008.
@ 15/11/96

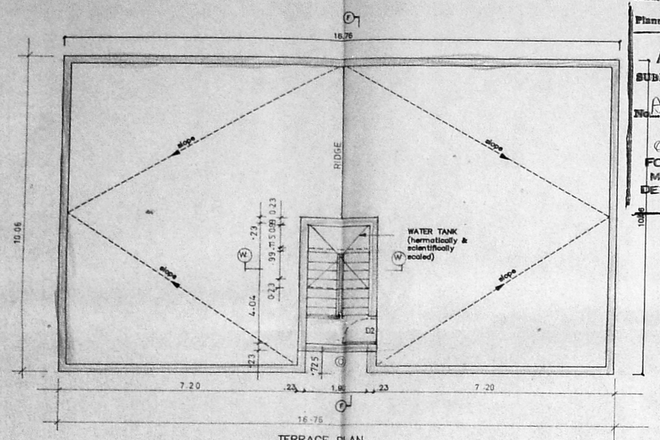

TERRACE PLAN

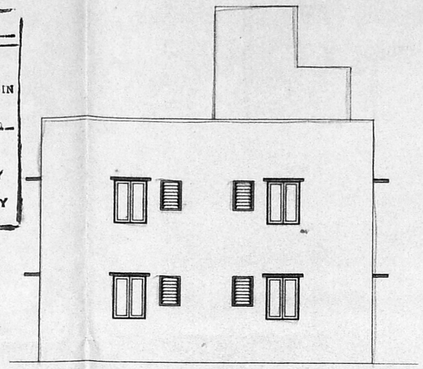

ELEVATION

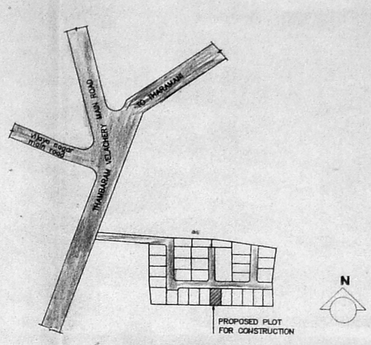

KEY PLAN
(not to scale)

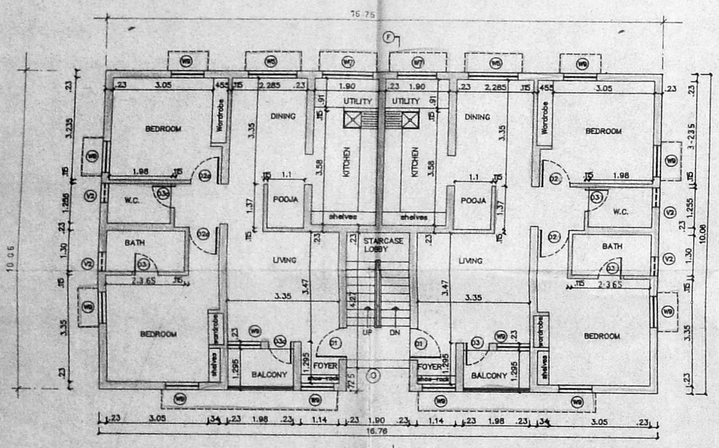

FIRST FLOOR PLAN

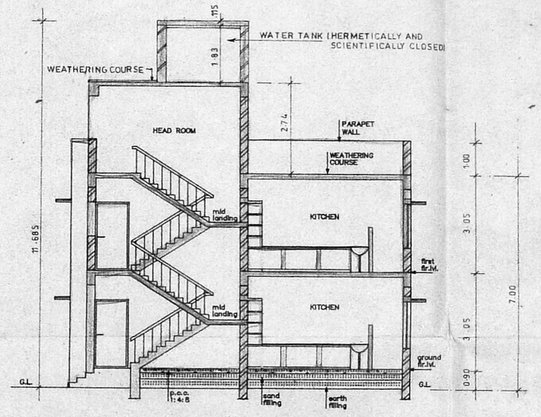

SECTION – EE

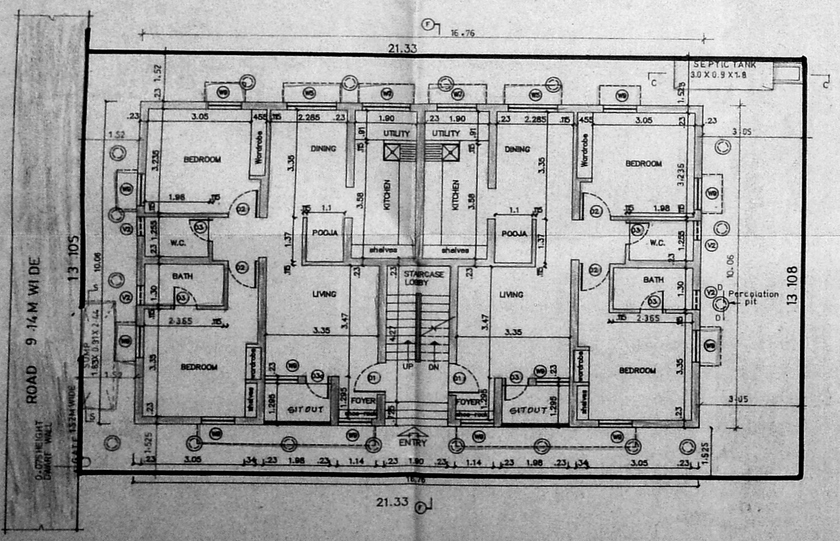

SITE CUM GROUND FLOOR PLAN

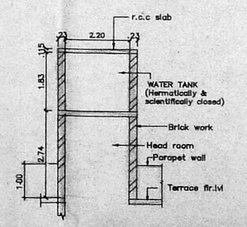

SECTION OF WATER TANK
SCALE 1:100

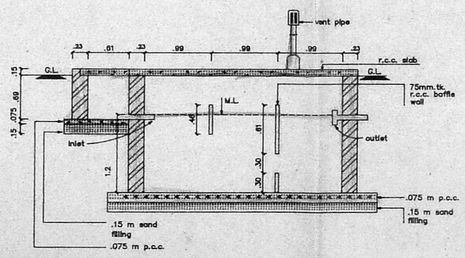

SECTION – CC
SEPTIC TANK
SCALE 1:100

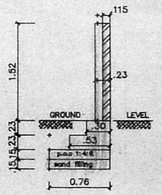

SECTION OF COMPOUND WALL
SCALE 1:50

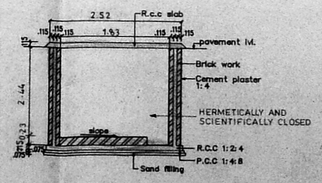

SECTION SS
SECTION OF SUMP
SCALE 1:100

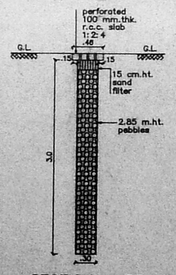

SECTION – DD
PERCOLATION PIT
SCALE 1:50

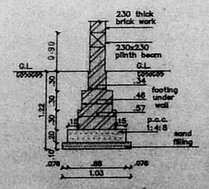

SECTION OF FOUNDATION
SCALE 1:50

LEGEND

CODE	SIZE	DESCRIPTION
D1	0.99 x 1.981	TEAK WOOD FRAMED FLUSH DOOR
D2	0.91 x 1.981	COUNTRY WOOD FRAMED FLUSH DOOR
D3	0.76 x 1.981	COUNTRY WOOD FRAMED FLUSH DOOR
W7	1.175 x 1.37	STEEL GLAZED WINDOW
W9	0.975 x 1.37	STEEL GLAZED WINDOW
V2	0.61 x 0.94	STEEL GLAZED VENTILATOR
O	1.90 x 1.117	OPENING
W5	1.475 X 1.37	STEEL GLAZED WINDOW

SPECIFICATION

SL.NO	DESCRIPTION
1.	P.C.C. 1:4:8 IN FOUNDATION
2.	SAND FILLING IN FOUNDATION
3.	BRICK WORK IN C.M. 1:6
4.	R.C.C. WORK FOR SLABS,LINTELS & BEAMS Etc.,
5.	PLASTERING IN C.M. 1:5 EXTERNAL & 1:4 INTERNAL
6.	MOSAIC TILED FLOORING.
7.	WEATHERING COURSE OF BRICK JELLY LIME CONC.

AREA STATEMENT

PLOT AREA	279.54 M²
BUILT UP AREA	334.4552 M²

COLOUR INDEX

PROPOSED CONSTRUCTION	
BOUNDARY OF SITE	
ROAD	

R.No	DATE	REVISIONS	INITIAL

DRG No:	DATE	SCALE	FILE	DRAWN	CHECKED
1 136 179 M	08-02-94	1 : 100	SPIC 2BCOR10	Jones	

PROPOSED CONSTRUCTION OF DWELLING UNITS IN PLOT No : 10, L.A. No.3/95 DTD 3.6.95 AT SURVEY Nos. 249/3, 250/2, 250/3, 251/5, 254/4 & 328/1, VILLAGE-VELACHERRY VELACHERY, TAMBARAM MADRAS – 600 048. TALUK : MAMBALAM – GUINDY, CORP. DIV NO 153 ZONE X

OWNER'S SIGNATURE

M. SUBRAMANIAN
B.E., M.I.E., M.I.V.S.
Chartered Civil Engineer
Chartered Surveyor (Class-I)
L.S. No : 306 96/97

LICENSED SURVEYOR

N